

THE MEDIEVAL CULTURAL QUARTER, MANCHESTER

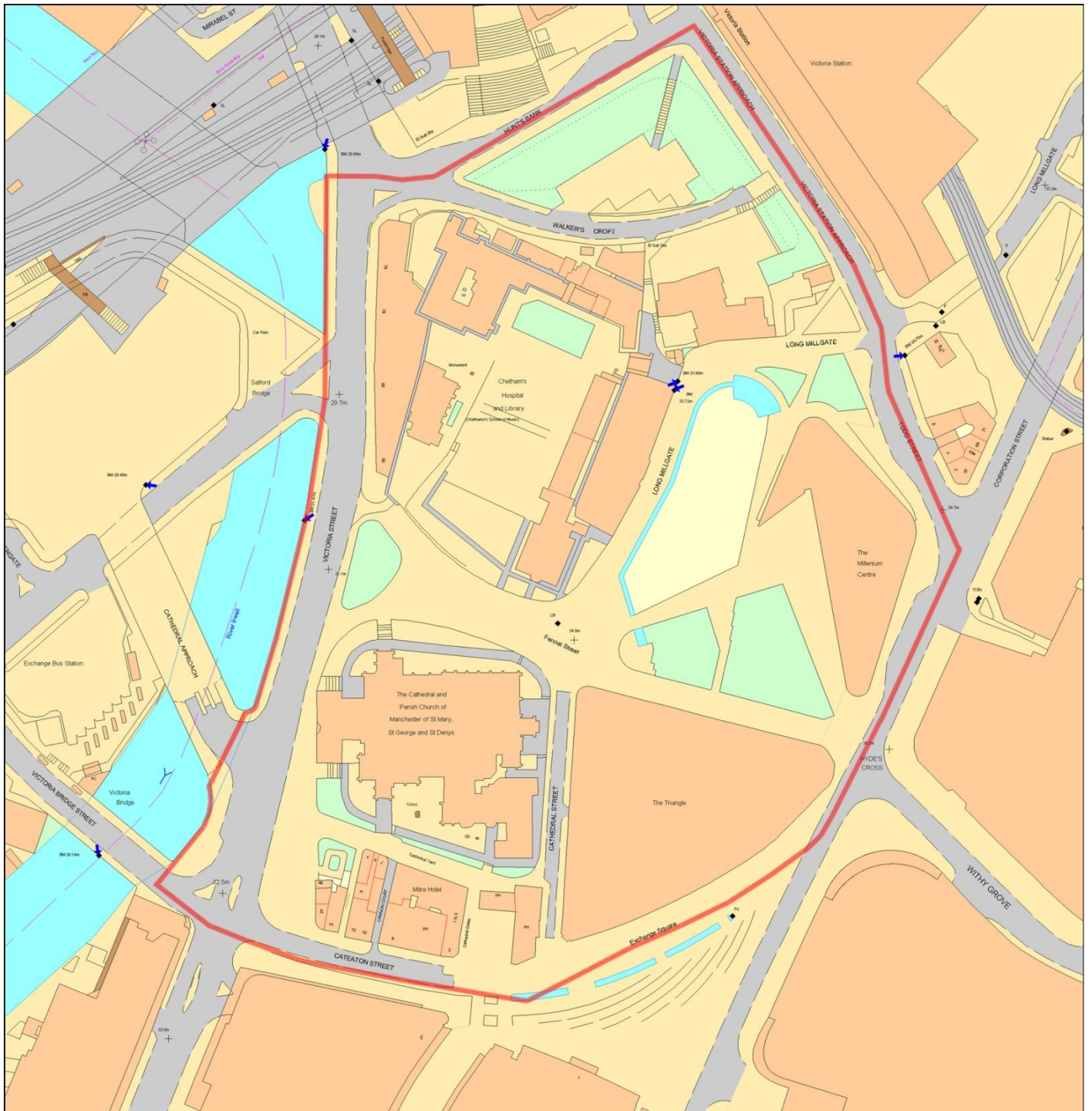
VOL 1: THE MAIN REPORT
PART 2: THE ILLUSTRATIONS



AN ARCHAEOLOGICAL DESK-BASED ASSESSMENT - 2011

A REPORT FOR CHETHAM'S SCHOOL OF MUSIC, MANCHESTER
CATHEDRAL AND MANCHESTER CITY COUNCIL

BY DR PETER ARROWSMITH, ARCHAEOLOGICAL CONSULTANT
DrPeteArrowsmith@aol.com - 0161 292 1425



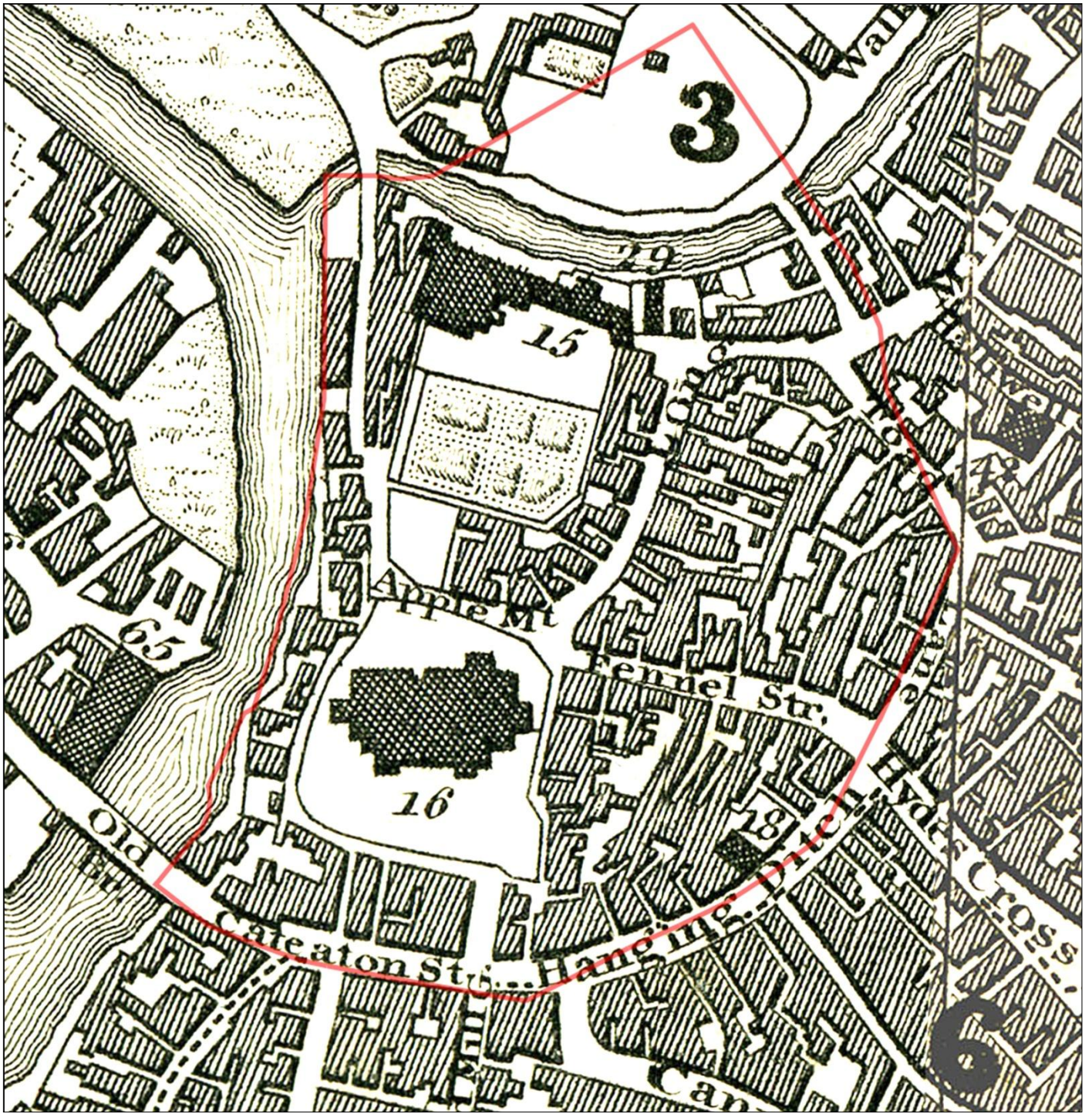
Ill 1: Medieval Manchester Cultural Quarter archaeological assessment, location of the study area. Scale 1:2000. Ordnance Survey. © Crown Copyright. All rights reserved. Licence number 100049671.



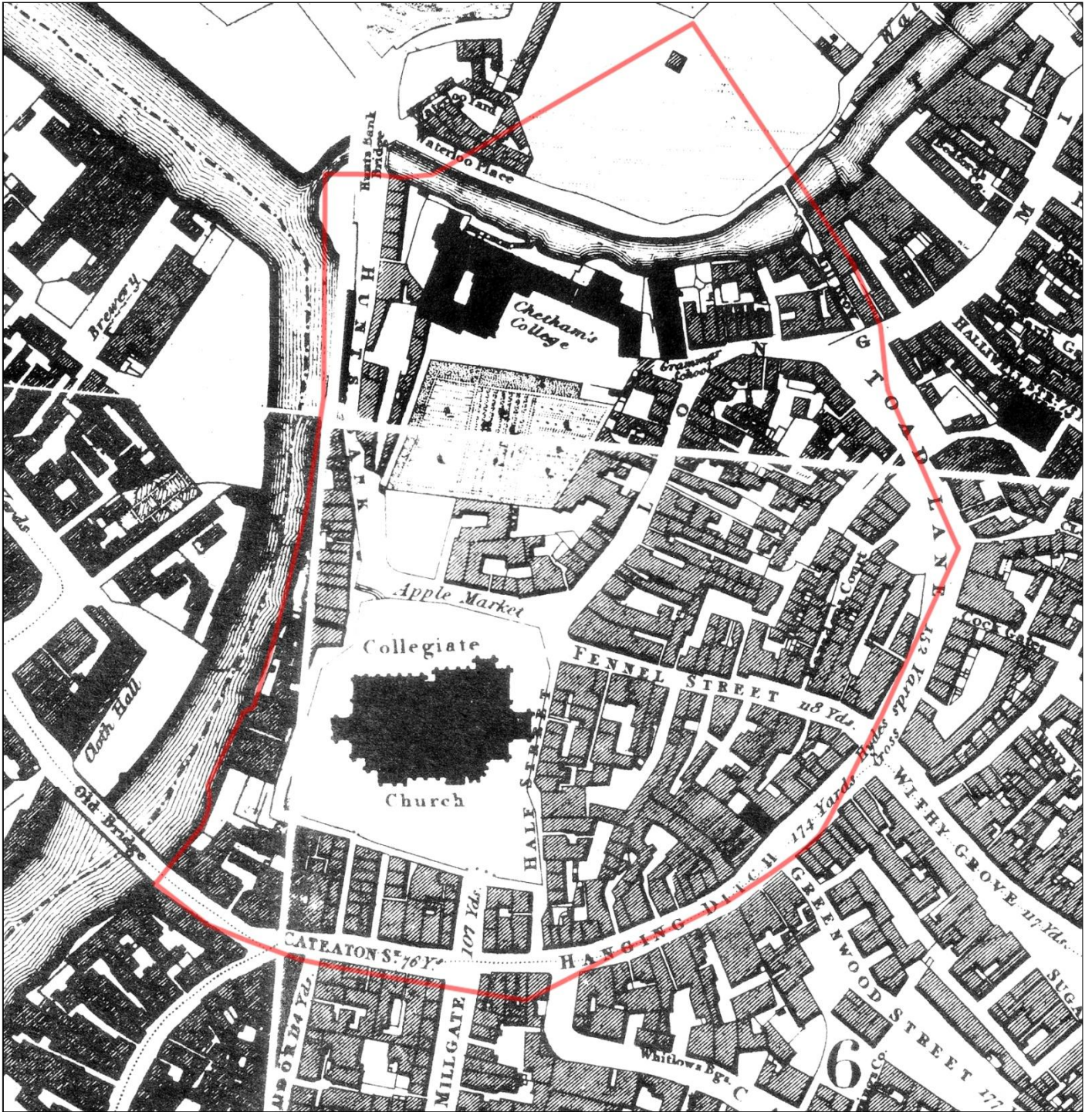
Ill 2: Detail of the c 1650 map of Manchester and Salford, showing the study area.



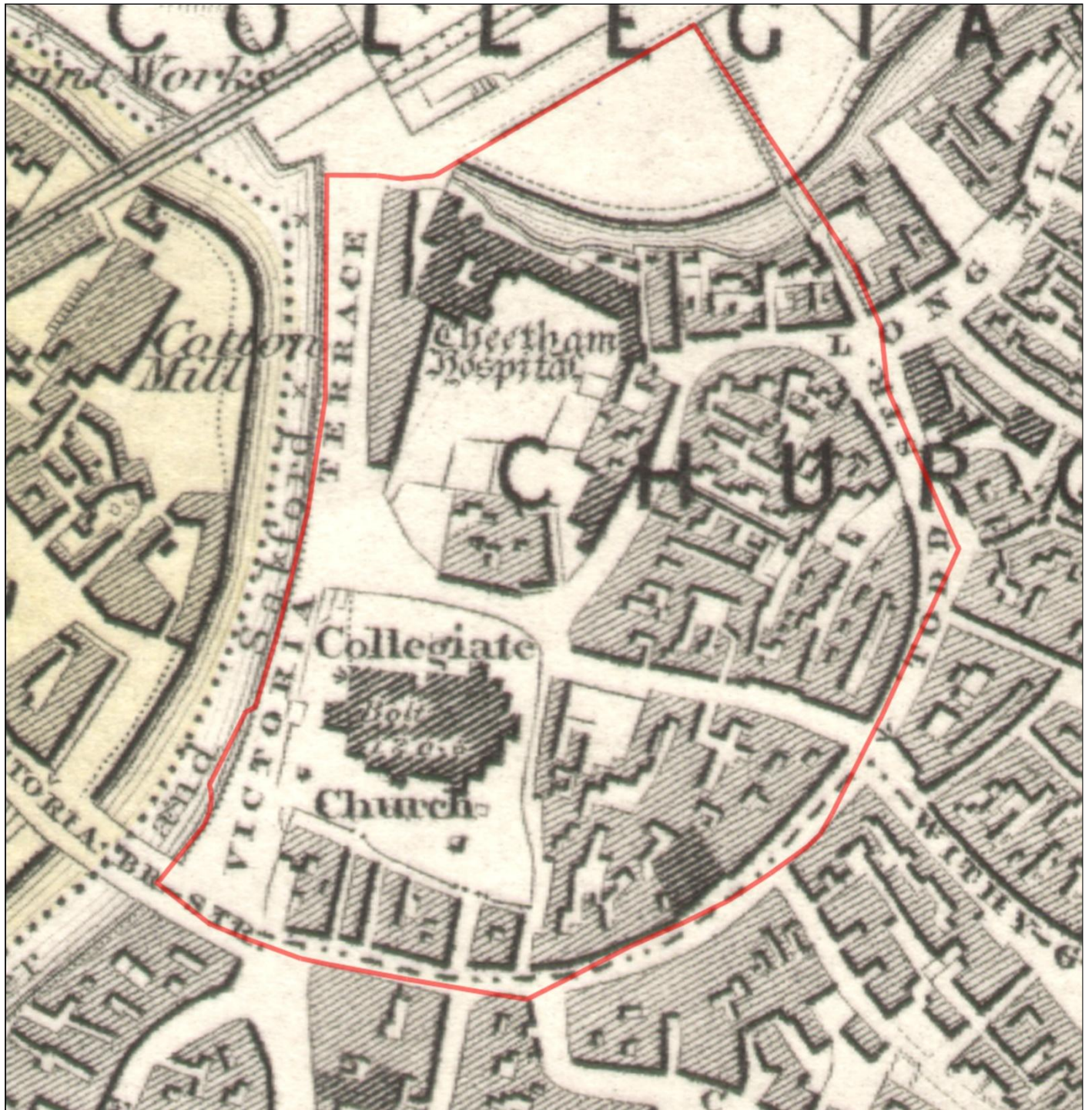
Ill 3: Detail map of Casson and Berry's map of Manchester and Salford, edition of 1746, showing the study area.



III 5: Detail of Swire's map of Manchester and its Environs 1824, with the study area outlined. Scale 1:2000.



III 6: Detail of Banks's map of Manchester and Salford 1831, with the study area outlined. Scale 1:2000.



III 7: Detail of OS OS 6in First Edition Lancashire sheet 104, surveyed 1845, published 1848, with the study area outlined. Scale 1:2000.



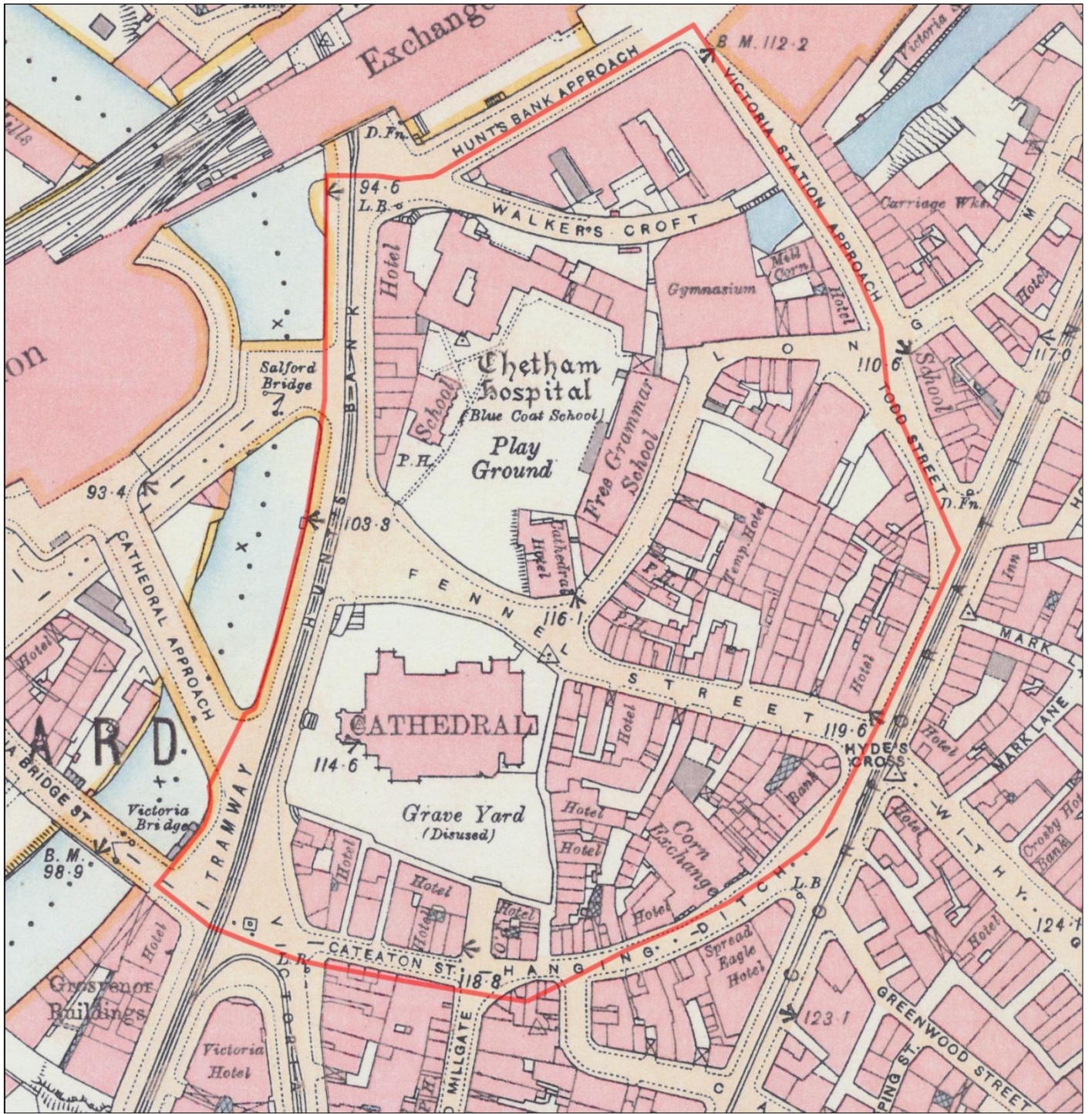
Ill 8: Detail of OS Manchester and Salford 5ft to 1 mile sheet 23, surveyed 1849, published 1850, with the study area outlined. Scale 1:2000.



III 9: Detail of Adshead's map of the Township of Manchester, sheet 11, 1850, with the study area outlined. Scale 1:2000.



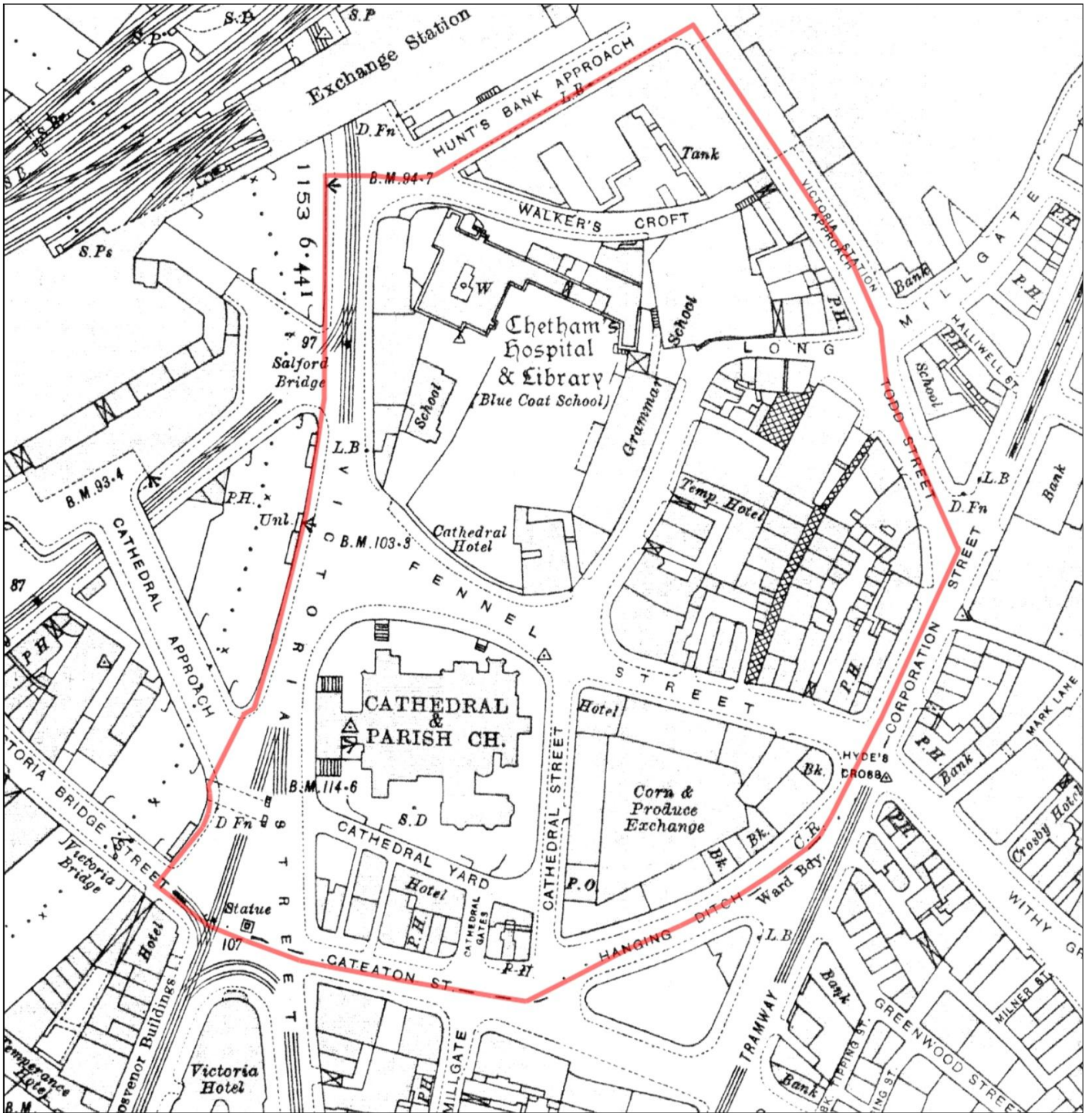
Ill 10: Detail of OS Lancashire, Manchester & Salford 10ft to 1 mile First Edition 1891 sheets CIV.6.14, 19, 20, surveyed 1888, and sheet CIV.6.15, surveyed 1889, with the study area outlined. Scale 1:2000.



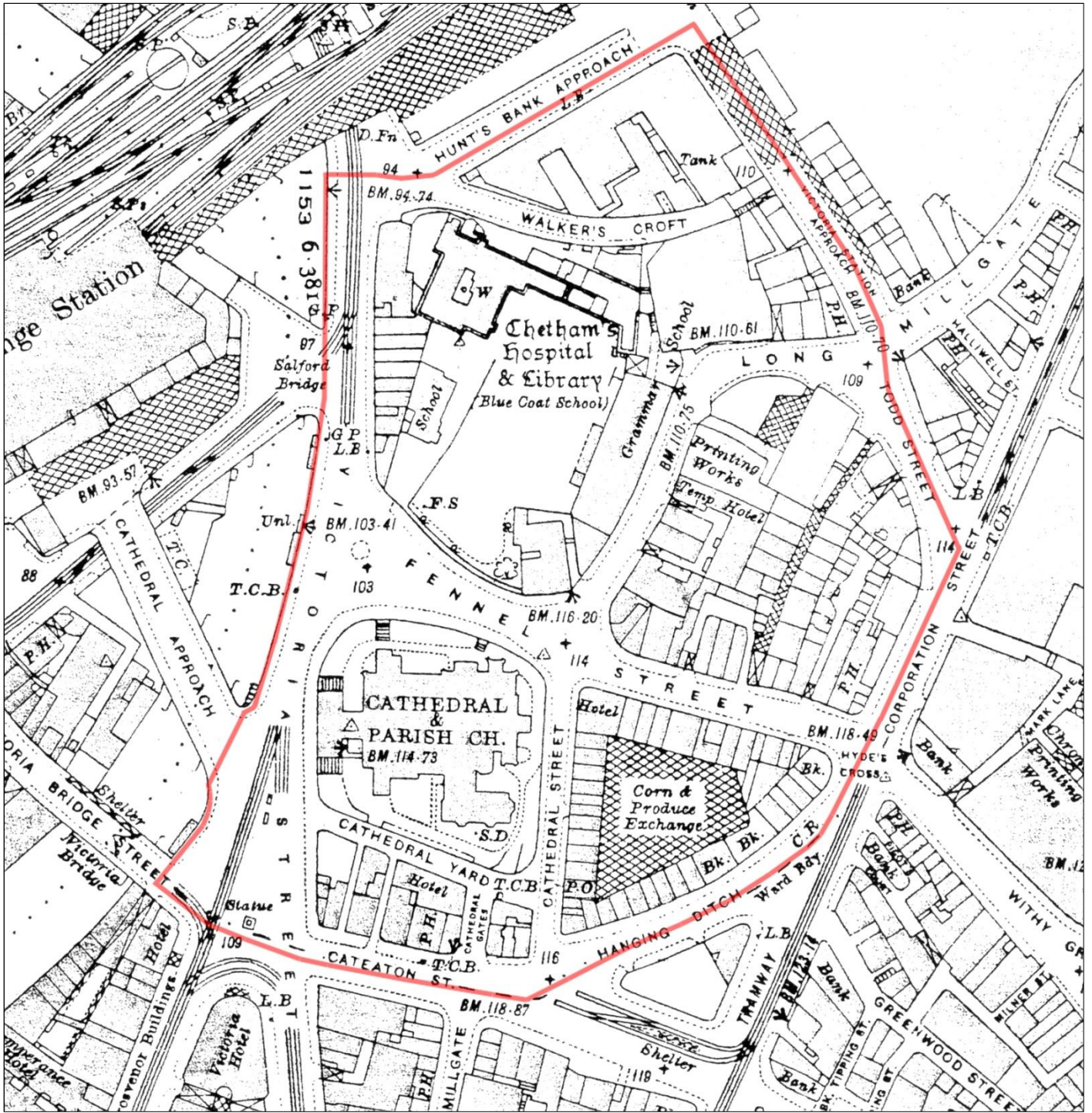
Ill 11: Detail of OS 1:2500 First Edition Lancashire sheet CIV.6, surveyed 1889, published 1892, with the study area outlined. Scale 1:2000.



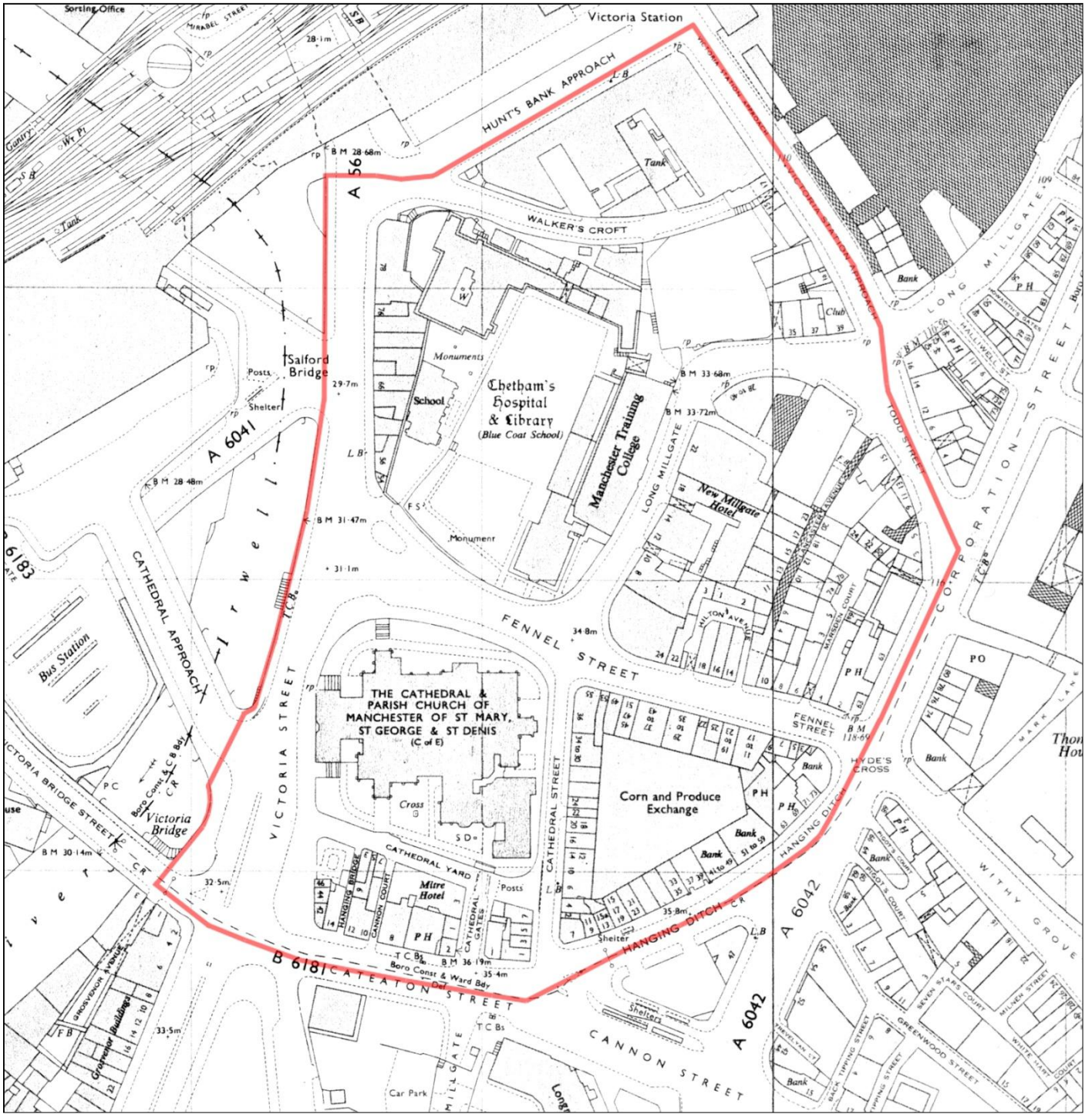
III 12: Detail of OS 1:2500 Edition of 1908 Lancashire sheet CIV.6, surveyed 1905-6, with the study area outlined. Scale 1:2000.



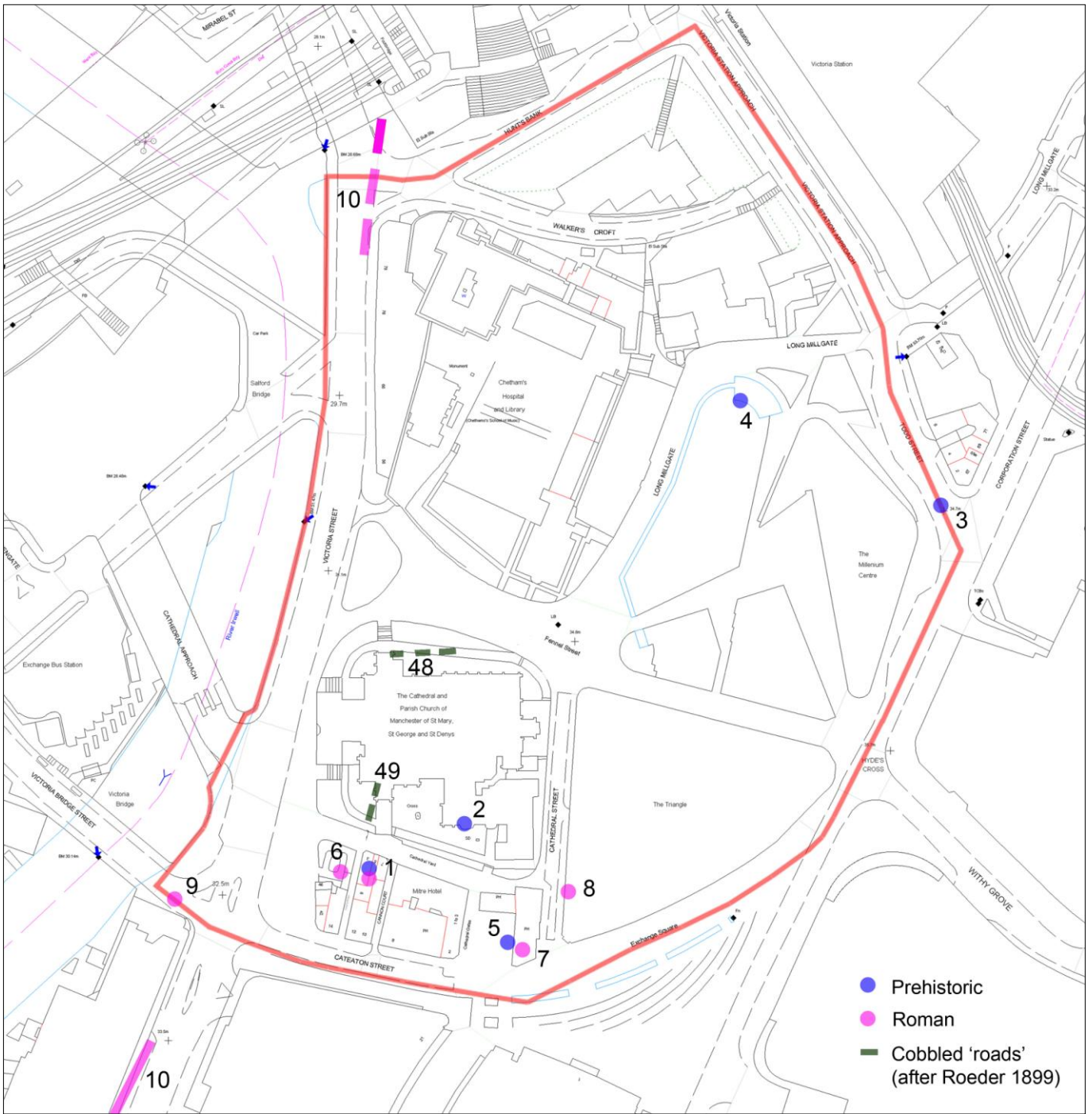
Ill 13: Detail of OS 1:2500 Edition of 1922 Lancashire sheet CIV.6, surveyed 1915, with the study area outlined. Scale 1:2000.



III 14: Detail of OS 1:2500 Edition of 1933 Lancashire sheet CIV.6, revised 1931, with the study area outlined. Scale 1:2000.



Ill 15: Detail of OS 1:2500 sheet SJ 8298 & 8398, surveyed 1970, published 1971, and sheet SJ 8498 & 8598, published 1969, with the study area outlined. Scale 1:2000. Ordnance Survey. © Crown Copyright. All rights reserved. Licence number 100049671.



III 16: Prehistoric and Roman finds and sites. Scale 1:2000.
 Ordnance Survey. © Crown Copyright. All rights reserved. Licence number 100049671.